

# FACILITY TYPES

Facility classifications for mobility and control of access planning through 2045



## TRANSYLVANIA COUNTY

### Comprehensive Transportation Plan Facility Types and Control of Access ( Listed in Order of Mobility Function )

	Projected	New Location
Freeway		
Expressway (Multilane Divided)		
Boulevard (Multilane Divided)		
Major Thoroughfare (Multilane Undivided)		
Major Thoroughfare (2 Lane)		
Minor Thoroughfare		

Other Features

Studied Roads



Full report at:  
<https://tinyurl.com/y5wy3fe3>

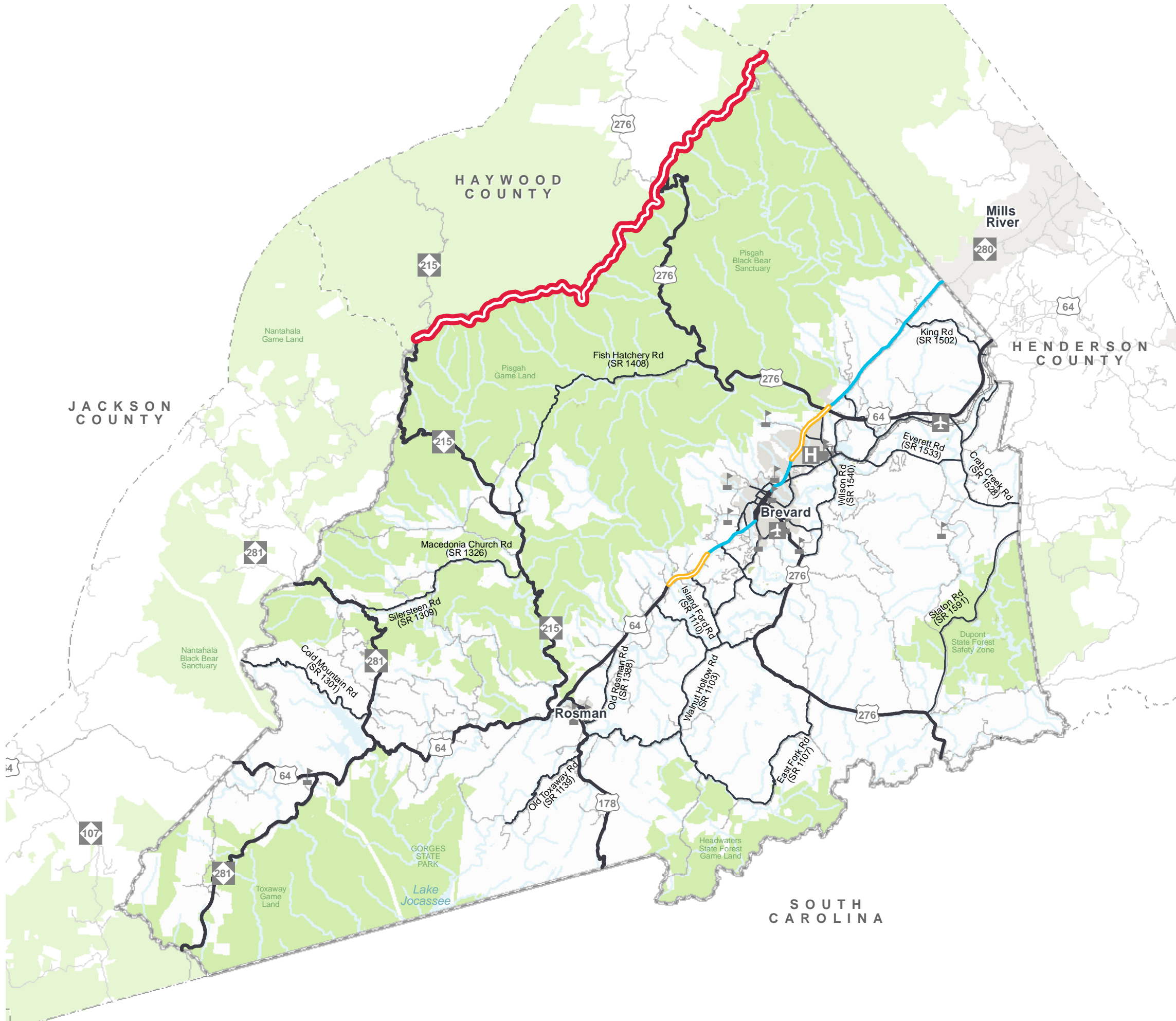


Sheet 1 of 4

Base map date: March 18, 2018

**Legal Disclaimer**

These concepts will need additional analysis to meet state and federal environmental regulations, to determine final locations and designs, and to be funded for implementation. Local zoning or subdivision ordinances may require the dedication of right of way based on the concepts shown on the Comprehensive Transportation Plan and local collector street plans, based on N.C.G.S. § 136-66.2 and § 136-66.10.



**DRAFT WORKING MAP**  
Plan Date: May 11, 2019

# HIGHWAY RECOMMENDATIONS

Proposals that address identified needs through 2045



## TRANSYLVANIA COUNTY

### Comprehensive Transportation Plan

#### Highway Features

	Proposal ID #	Improve	New Location
Congestion / Mobility (e.g., add lanes)	#	—	- - -
Access Management / Operations (e.g., add median)	#	—	- - -
Modernization (e.g., widen lanes, add turn lanes)	#	—	- - -
Other (e.g., safety, economic development)	#	—	- - -
Interchange	#	□	■
Bridge / Overpass	#	○	●
Intersection	#	△	▲

#### Other Features

— Studied Roads



Full report at:  
<http://tinyurl.com/y5wy3fe3>

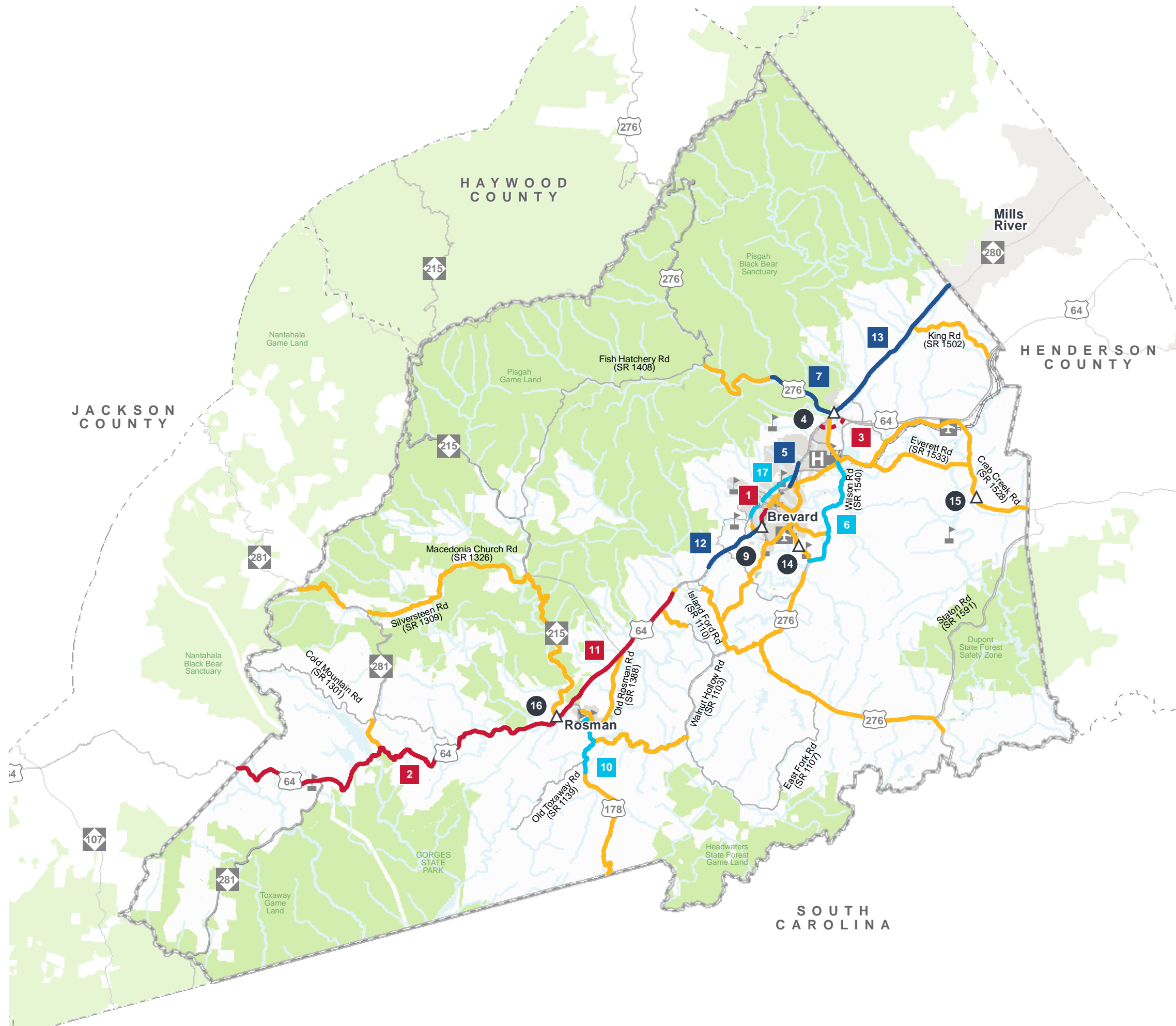


Sheet 2 of 4

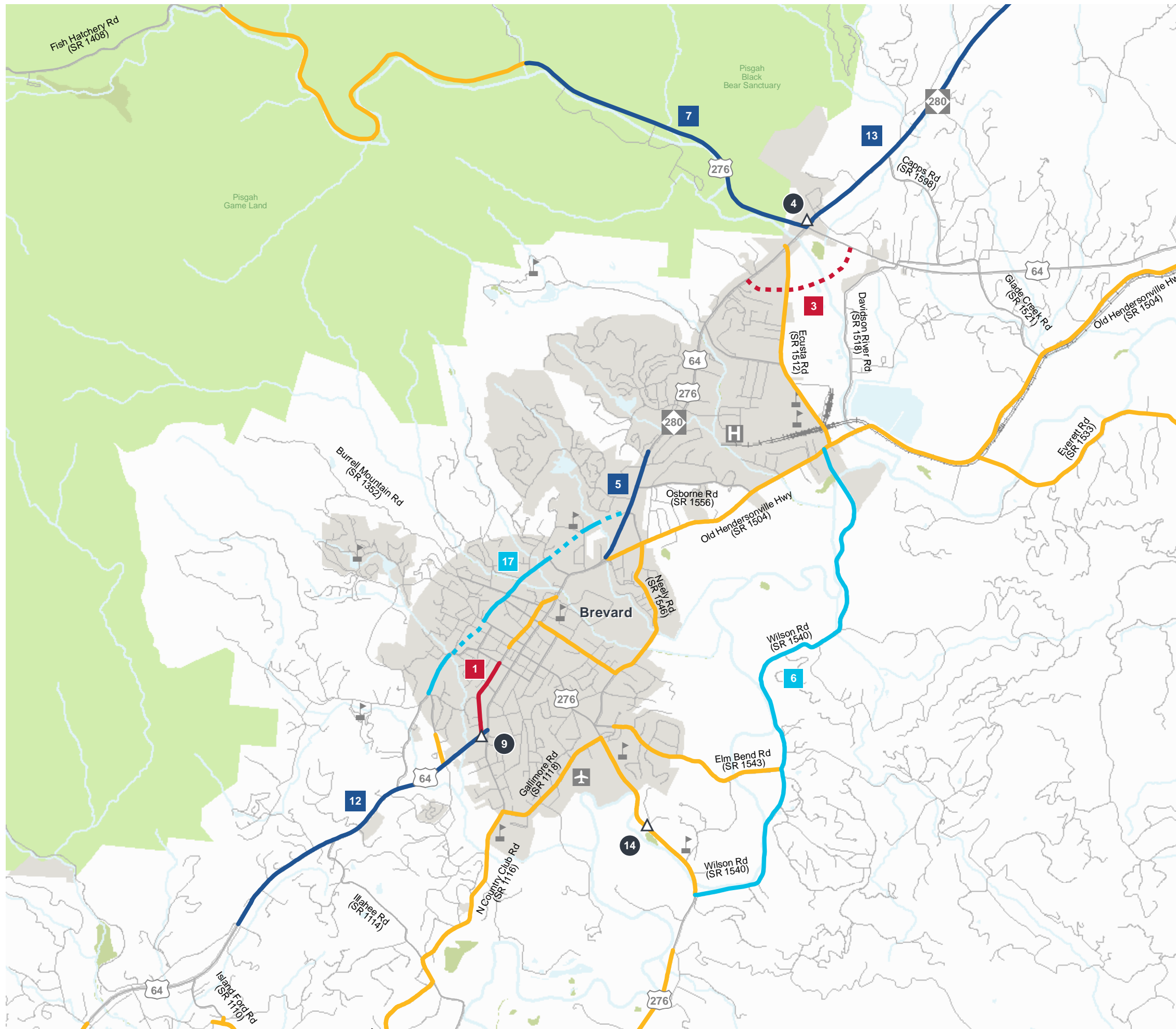
Base map date: March 18, 2018

#### Legal Disclaimer

These concepts will need additional analysis to meet state and federal environmental regulations, to determine final locations and designs, and to be funded for implementation. Local zoning or subdivision ordinances may require the dedication of right of way based on the concepts shown on the Comprehensive Transportation Plan and local collector street plans, based on N.C.G.S. § 136-66.2 and § 136-66.10.



**DRAFT WORKING MAP**  
Plan Date: October 07, 2019



# HIGHWAY RECOMMENDATIONS

Proposals that address identified needs through 2045



## TRANSYLVANIA COUNTY

### Comprehensive Transportation Plan

#### Highway Features

	Proposal ID #	Improve	New Location
Congestion / Mobility (e.g., add lanes)	#		
Access Management / Operations (e.g., add median)	#		
Modernization (e.g., widen lanes, add turn lanes)	#		
Other (e.g., safety, economic development)	#		
Interchange	#		
Bridge / Overpass	#		
Intersection	#		

#### Other Features

Studied Roads



Full report at:  
<http://tinyurl.com/y5wy3fe3>



Sheet 2 of 4

Base map date: March 18, 2018

#### Legal Disclaimer

These concepts will need additional analysis to meet state and federal environmental regulations, to determine final locations and designs, and to be funded for implementation. Local zoning or subdivision ordinances may require the dedication of right of way based on the concepts shown on the Comprehensive Transportation Plan and local collector street plans, based on N.C.G.S. § 136-66.2 and § 136-66.10.

**DRAFT WORKING MAP**  
Plan Date: October 07, 2019

# HIGHWAY RECOMMENDATIONS

Proposals that address identified needs through 2045



## TRANSYLVANIA COUNTY

### Comprehensive Transportation Plan

#### Highway Features

	Proposal ID #	Improve	New Location
<b>Congestion / Mobility</b> (e.g., add lanes)	#		
<b>Access Management / Operations</b> (e.g., add median)	#		
<b>Modernization</b> (e.g., widen lanes, add turn lanes)	#		
<b>Other</b> (e.g., safety, economic development)	#		
<b>Interchange</b>	#		
<b>Bridge / Overpass</b>	#		
<b>Intersection</b>	#		

#### Other Features

Studied Roads



Full report at:  
<http://tinyurl.com/y5wy3fe3>

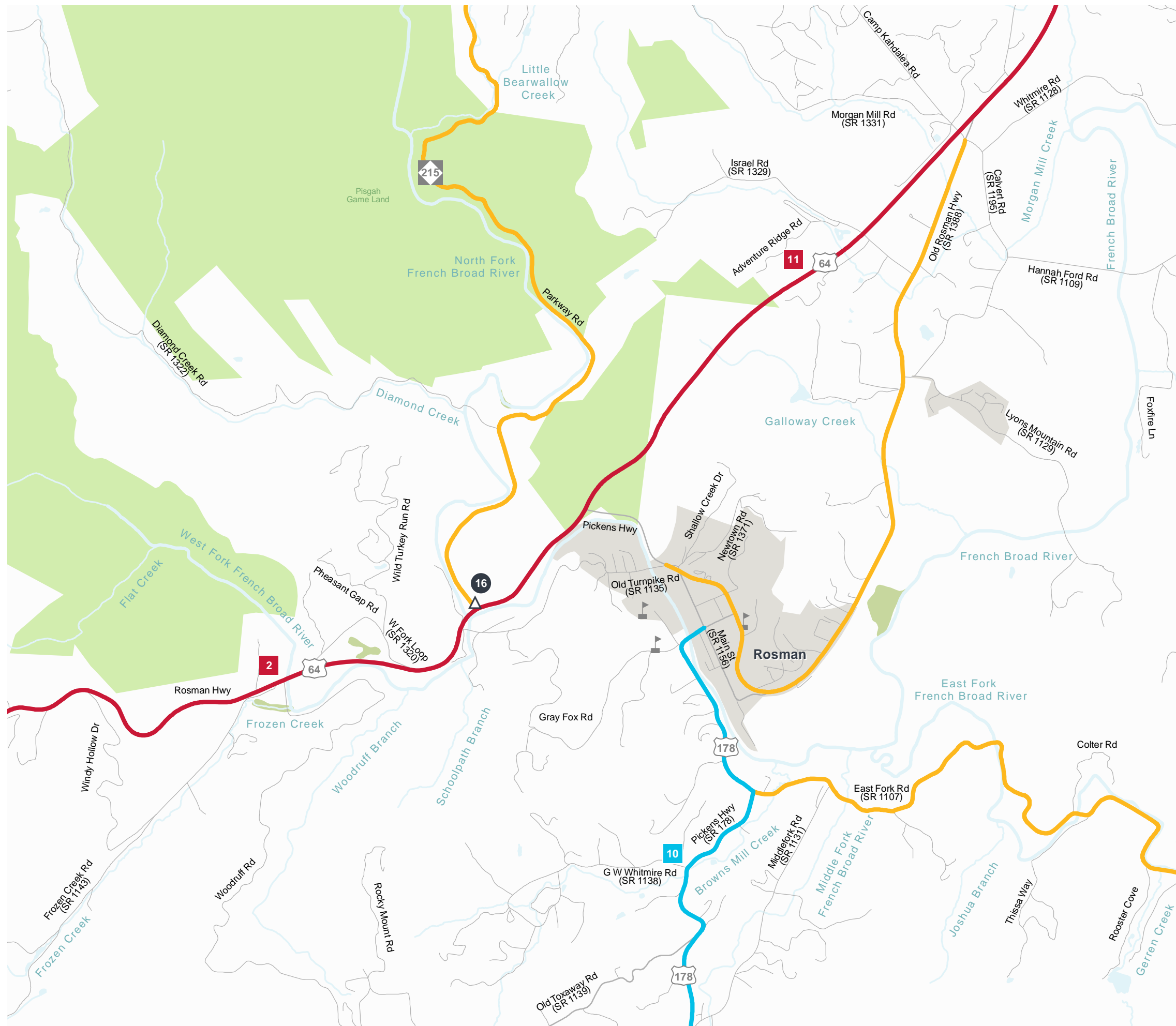


Sheet 2 of 4

Base map date: March 18, 2018

#### Legal Disclaimer

These concepts will need additional analysis to meet state and federal environmental regulations, to determine final locations and designs, and to be funded for implementation. Local zoning or subdivision ordinances may require the dedication of right of way based on the concepts shown on the Comprehensive Transportation Plan and local collector street plans, based on N.C.G.S. § 136-66.2 and § 136-66.10.



**DRAFT WORKING MAP**  
Plan Date: October 07, 2019

# BICYCLE / PEDESTRIAN RECOMMENDATIONS

Proposals that address identified needs through 2045



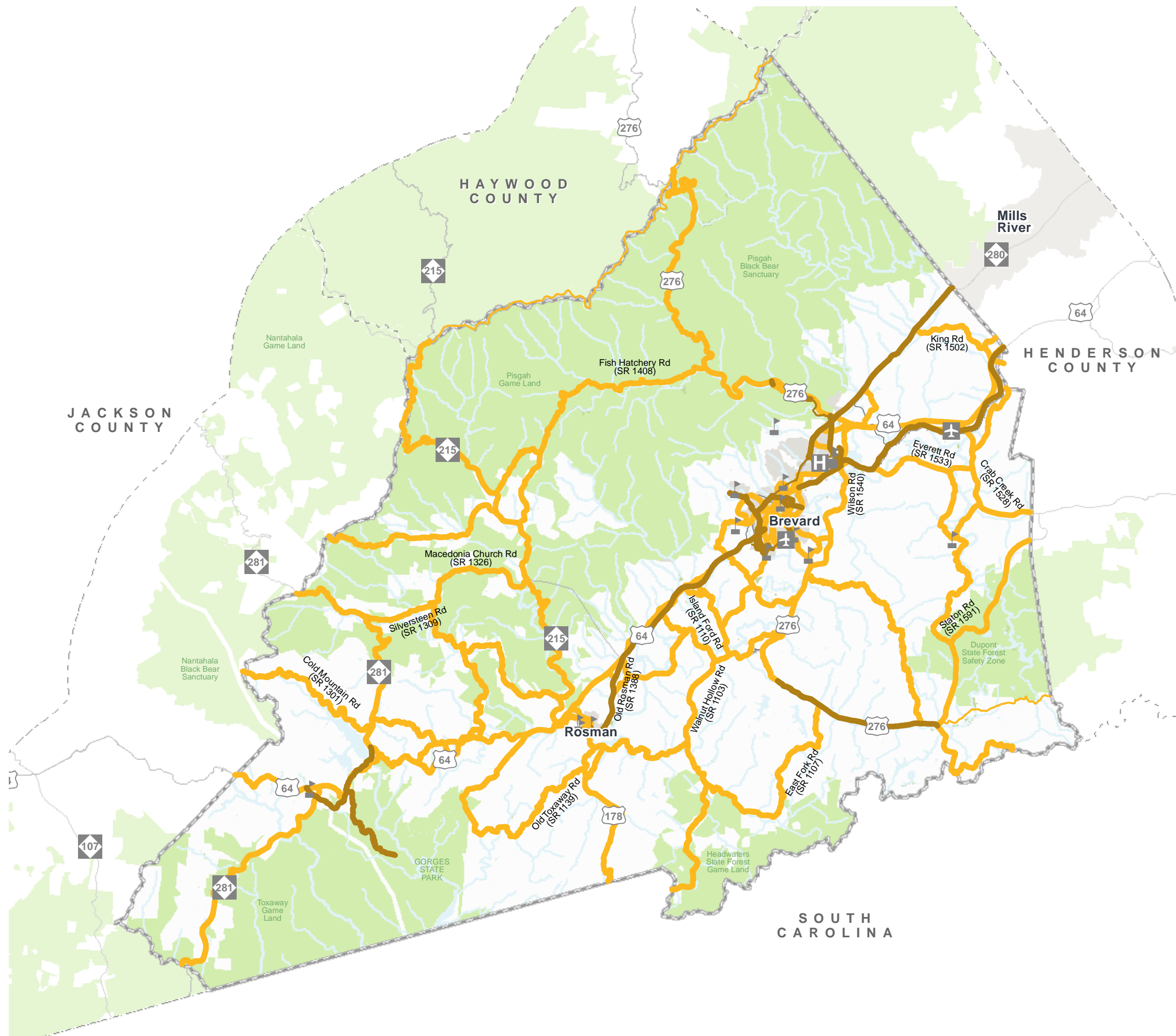
## TRANSYLVANIA COUNTY

### Comprehensive Transportation Plan

#### Bicycle and Pedestrian Features

	Proposal ID #	Existing	Proposed
Bicycle	#		
Pedestrian	#		
Bicycle and Pedestrian	#		
Bicycle and Pedestrian Bridge	#		
Multiuse Path	#		

Other Features  
 Studied Roads



Full report at:  
<http://tinyurl.com/y5wy3fe3>



Sheet 4 of 4

Base map date: March 18, 2018

#### Legal Disclaimer

These concepts will need additional analysis to meet state and federal environmental regulations, to determine final locations and designs, and to be funded for implementation. Local zoning or subdivision ordinances may require the dedication of right of way based on the concepts shown on the Comprehensive Transportation Plan and local collector street plans, based on N.C.G.S. § 136-66.2 and § 136-66.10.

**DRAFT WORKING MAP**  
 Plan Date: May 15, 2020

# BICYCLE / PEDESTRIAN RECOMMENDATIONS

Proposals that address identified needs through 2045



## TRANSYLVANIA COUNTY

### Comprehensive Transportation Plan

#### Bicycle and Pedestrian Features

	Proposal ID #	Existing	Proposed
Bicycle	#		
Pedestrian	#		
Bicycle and Pedestrian	#		
Bicycle and Pedestrian Bridge	#		
Multiuse Path	#		

#### Other Features

Studied Roads



Full report at:  
<http://tinyurl.com/y5wy3fe3>

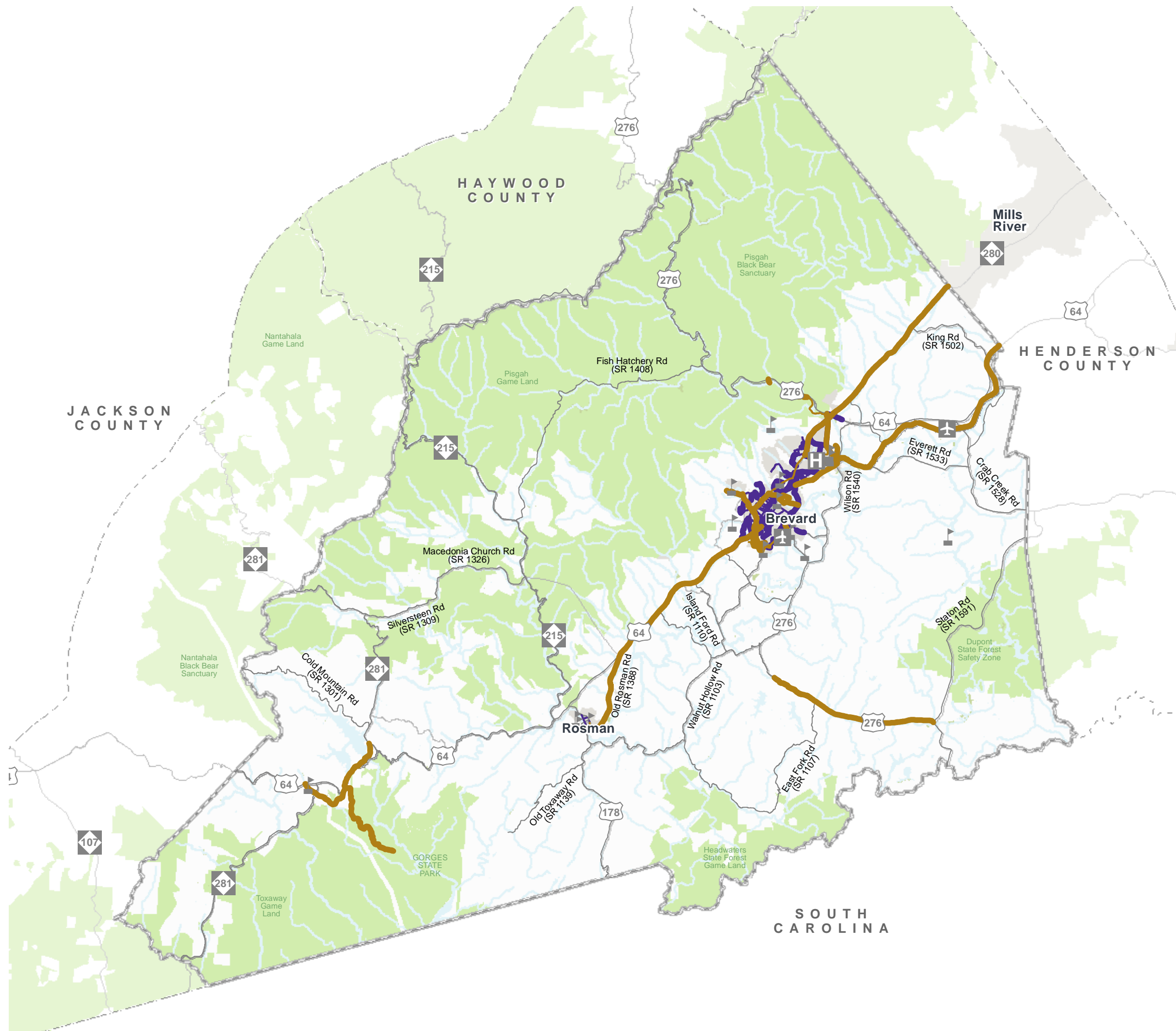


Sheet 4 of 4

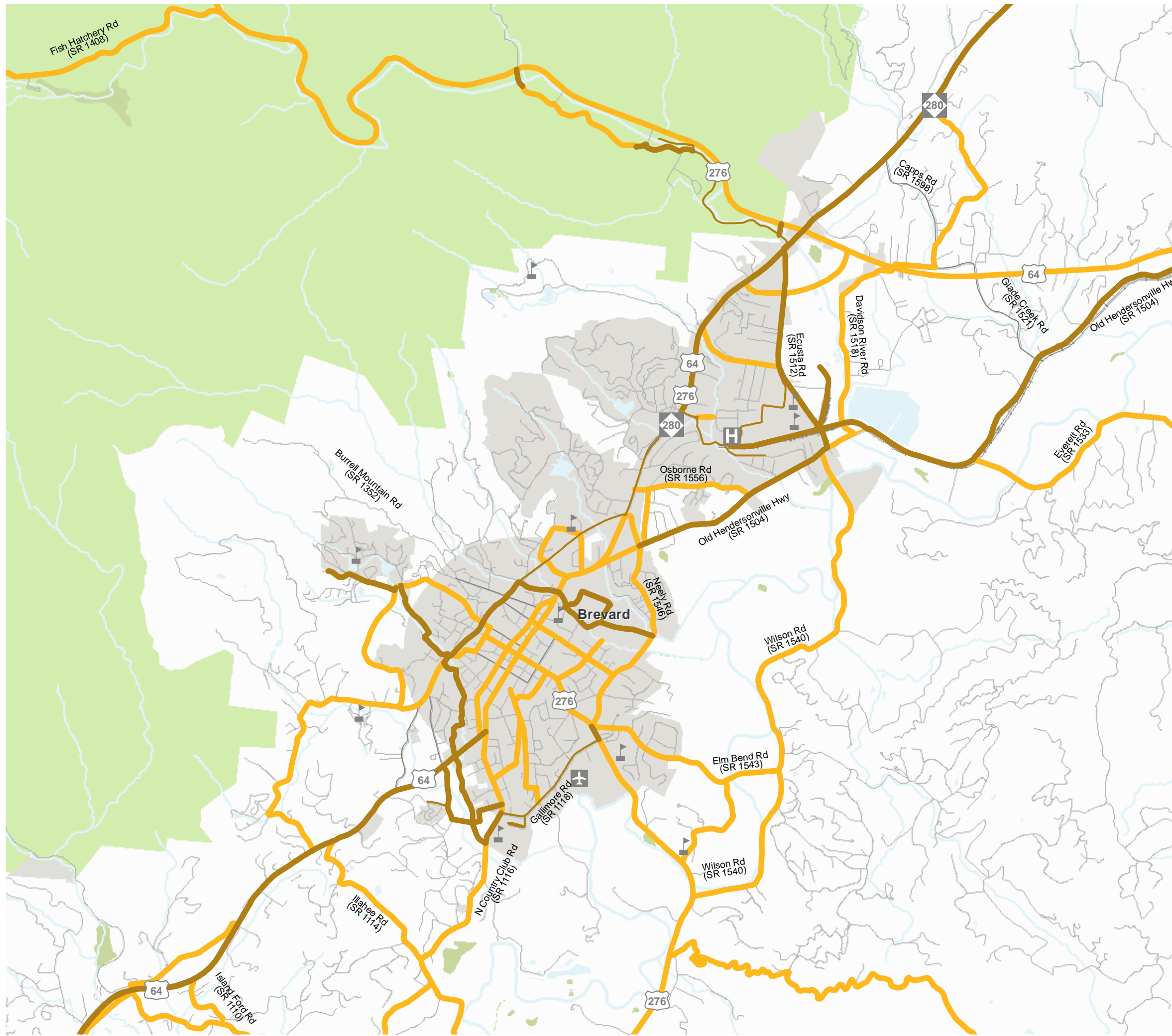
Base map date: March 18, 2018

#### Legal Disclaimer

These concepts will need additional analysis to meet state and federal environmental regulations, to determine final locations and designs, and to be funded for implementation. Local zoning or subdivision ordinances may require the dedication of right of way based on the concepts shown on the Comprehensive Transportation Plan and local collector street plans, based on N.C.G.S. § 136-66.2 and § 136-66.10.



**DRAFT WORKING MAP**  
Plan Date: May 15, 2020



# BICYCLE / PEDESTRIAN RECOMMENDATIONS

Proposals that address identified needs through 2045



## TRANSYLVANIA COUNTY

### Comprehensive Transportation Plan

#### Bicycle and Pedestrian Features

	Proposal ID #	Existing	Proposed
Bicycle	#		
Pedestrian	#		
Bicycle and Pedestrian	#		
Bicycle and Pedestrian Bridge	#		
Multiuse Path	#		

Other Features  
 Studied Roads



Full report at:  
<http://tinyurl.com/y5wy3fe3>



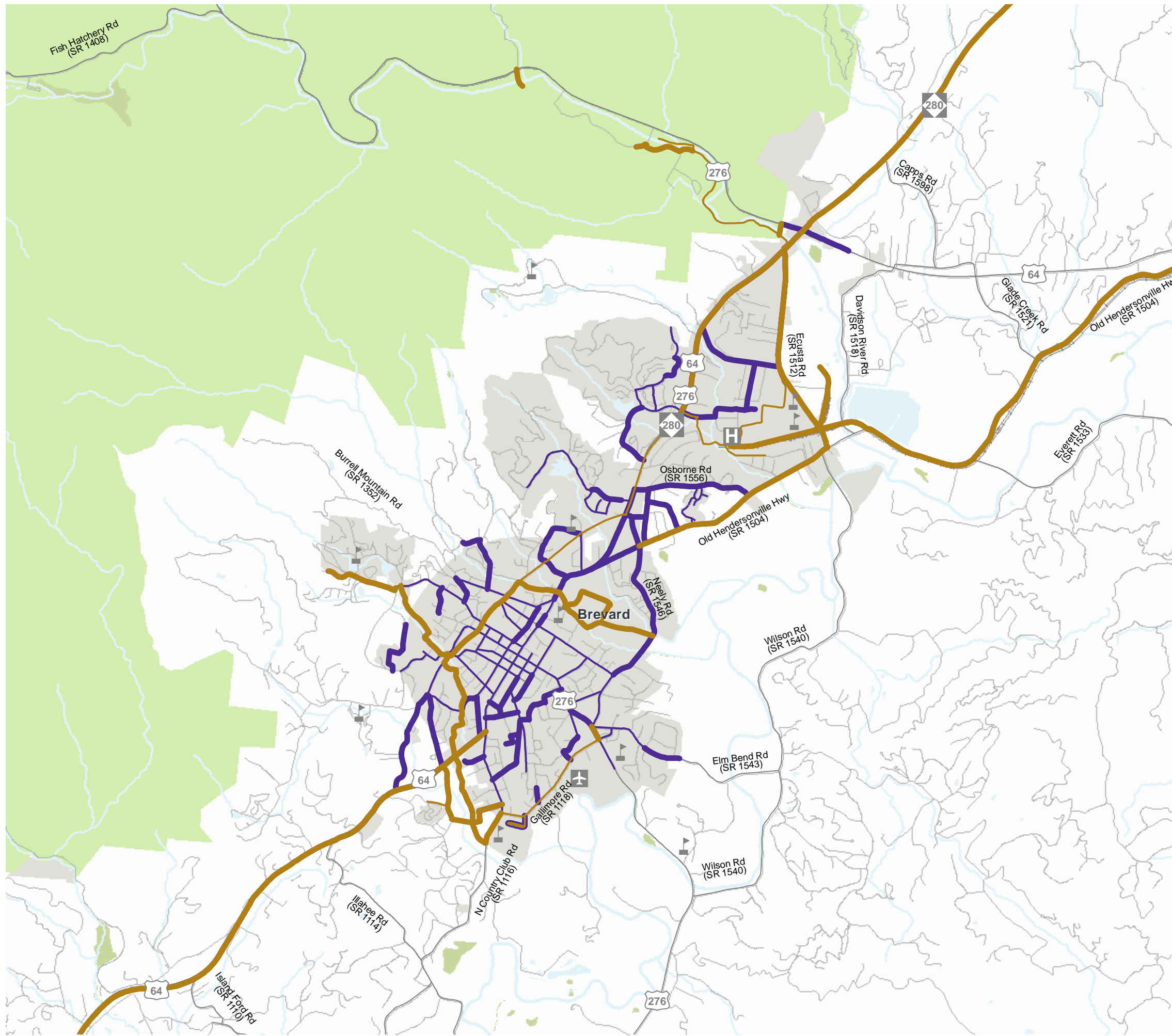
Sheet 4 of 4

Base map date: March 18, 2018

#### Legal Disclaimer

These concepts will need additional analysis to meet state and federal environmental regulations, to determine final locations and designs, and to be funded for implementation. Local zoning or subdivision ordinances may require the dedication of right of way based on the concepts shown on the Comprehensive Transportation Plan and local collector street plans, based on N.C.G.S. § 136-66.2 and § 136-66.10.

**DRAFT WORKING MAP**  
 Plan Date: May 15, 2020



# BICYCLE / PEDESTRIAN RECOMMENDATIONS

Proposals that address identified needs through 2045



## TRANSYLVANIA COUNTY

### Comprehensive Transportation Plan

#### Bicycle and Pedestrian Features

	Proposal ID #	Existing	Proposed
Bicycle	#		
Pedestrian	#		
Bicycle and Pedestrian	#		
Bicycle and Pedestrian Bridge	#		
Multiuse Path	#		

Other Features  
 Studied Roads



Full report at:  
<http://tinyurl.com/y5wy3fe3>



Sheet 4 of 4

Base map date: March 18, 2018

#### Legal Disclaimer

These concepts will need additional analysis to meet state and federal environmental regulations, to determine final locations and designs, and to be funded for implementation. Local zoning or subdivision ordinances may require the dedication of right of way based on the concepts shown on the Comprehensive Transportation Plan and local collector street plans, based on N.C.G.S. § 136-66.2 and § 136-66.10.

**DRAFT WORKING MAP**  
 Plan Date: May 15, 2020



# BICYCLE / PEDESTRIAN RECOMMENDATIONS

Proposals that address identified needs through 2045



## TRANSYLVANIA COUNTY

### Comprehensive Transportation Plan

#### Bicycle and Pedestrian Features

	Proposal ID #	Existing	Proposed
Bicycle	#		
Pedestrian	#		
Bicycle and Pedestrian	#		
Bicycle and Pedestrian Bridge	#		
Multiuse Path	#		

Other Features  
 Studied Roads



Full report at:  
<http://tinyurl.com/y5wy3fe3>

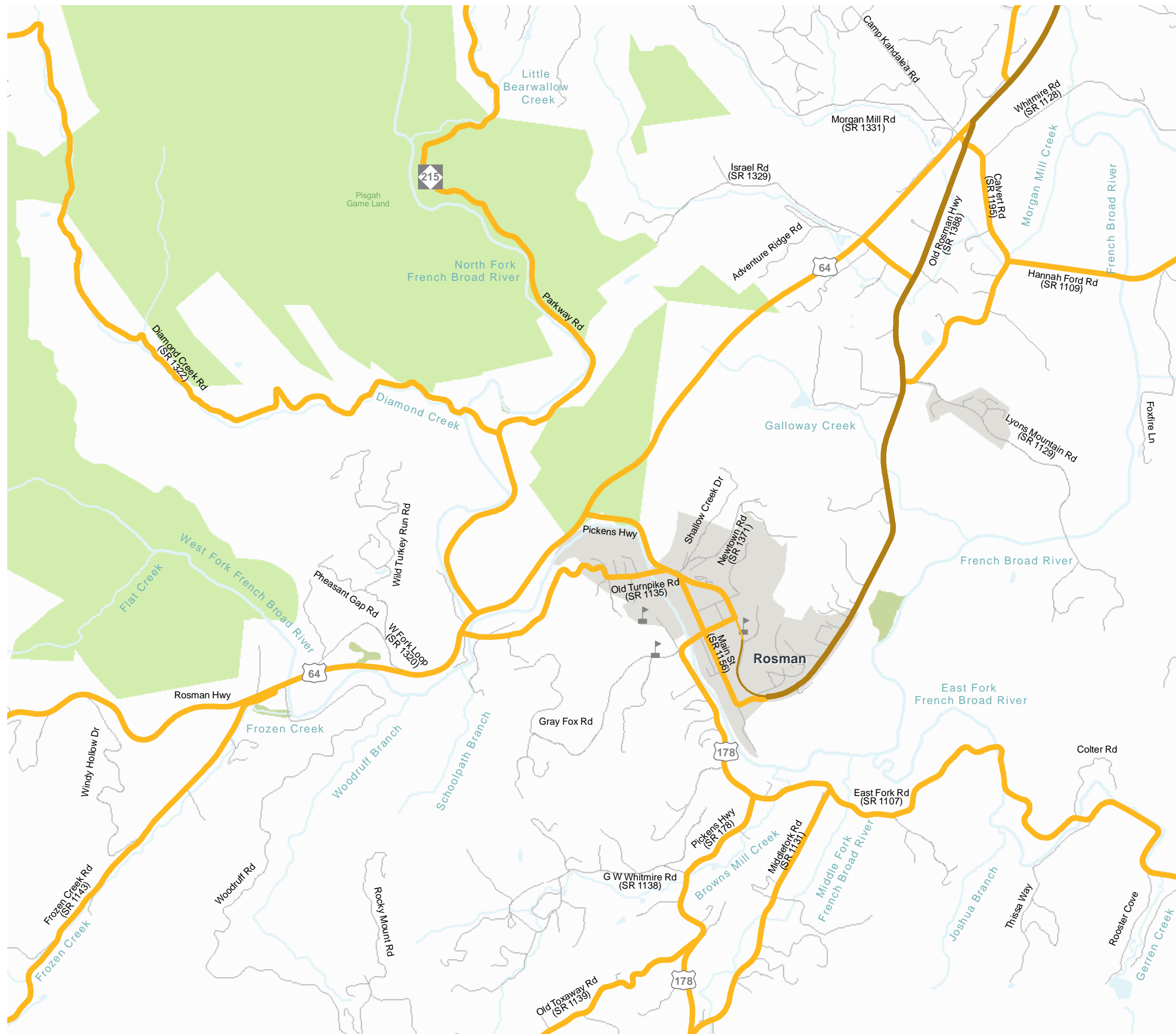


Sheet 4 of 4

Base map date: March 18, 2018

#### Legal Disclaimer

These concepts will need additional analysis to meet state and federal environmental regulations, to determine final locations and designs, and to be funded for implementation. Local zoning or subdivision ordinances may require the dedication of right of way based on the concepts shown on the Comprehensive Transportation Plan and local collector street plans, based on N.C.G.S. § 136-66.2 and § 136-66.10.



**DRAFT WORKING MAP**  
 Plan Date: May 15, 2020

# BICYCLE / PEDESTRIAN RECOMMENDATIONS

Proposals that address identified needs through 2045



## TRANSYLVANIA COUNTY

### Comprehensive Transportation Plan

#### Bicycle and Pedestrian Features

	Proposal ID #	Existing	Proposed
Bicycle	#		
Pedestrian	#		
Bicycle and Pedestrian	#		
Bicycle and Pedestrian Bridge	#		
Multiuse Path	#		

Other Features  
 Studied Roads



Full report at:  
<http://tinyurl.com/y5wy3fe3>

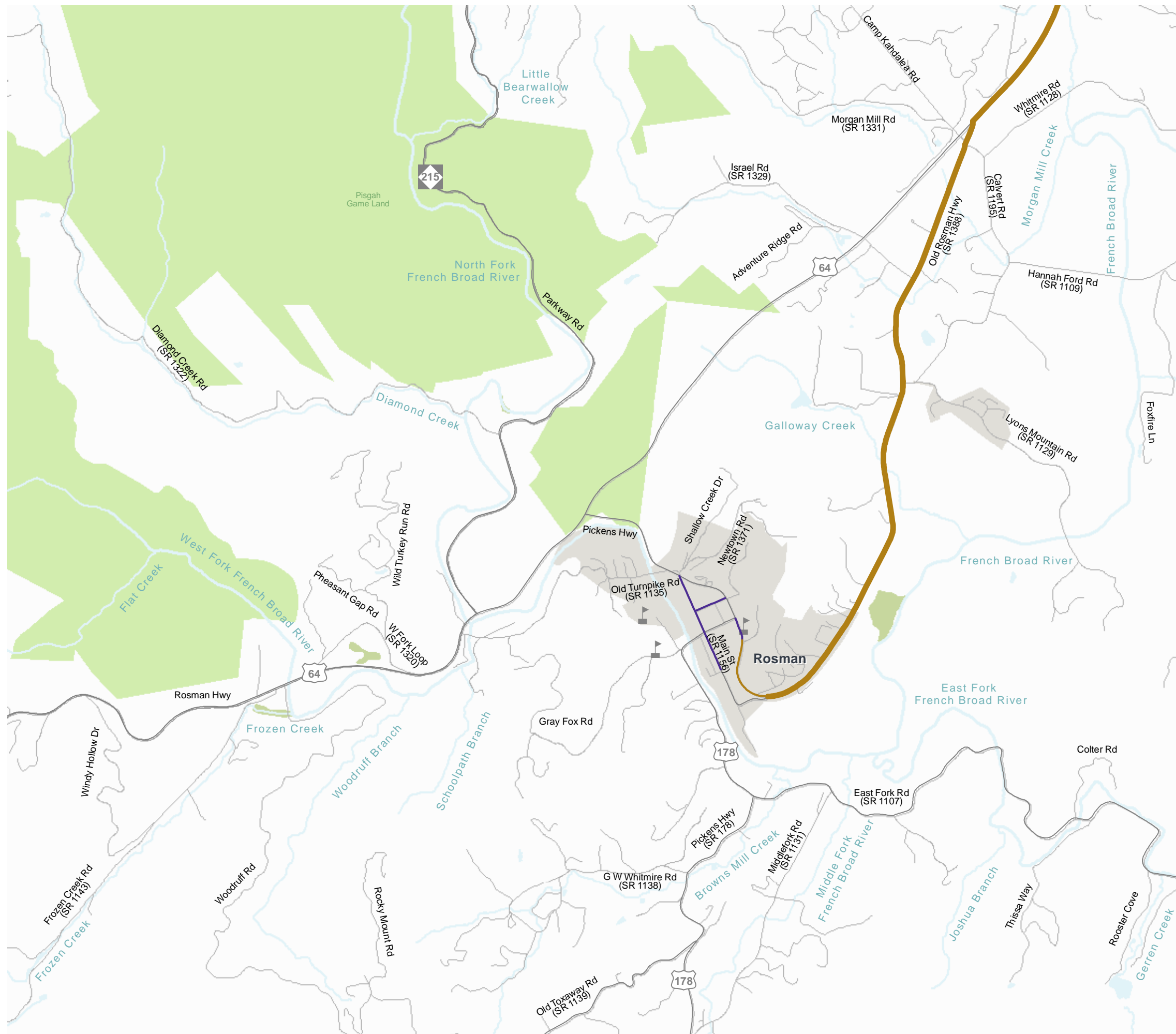


Sheet 4 of 4

Base map date: March 18, 2018

#### Legal Disclaimer

These concepts will need additional analysis to meet state and federal environmental regulations, to determine final locations and designs, and to be funded for implementation. Local zoning or subdivision ordinances may require the dedication of right of way based on the concepts shown on the Comprehensive Transportation Plan and local collector street plans, based on N.C.G.S. § 136-66.2 and § 136-66.10.



**DRAFT WORKING MAP**  
 Plan Date: May 15, 2020